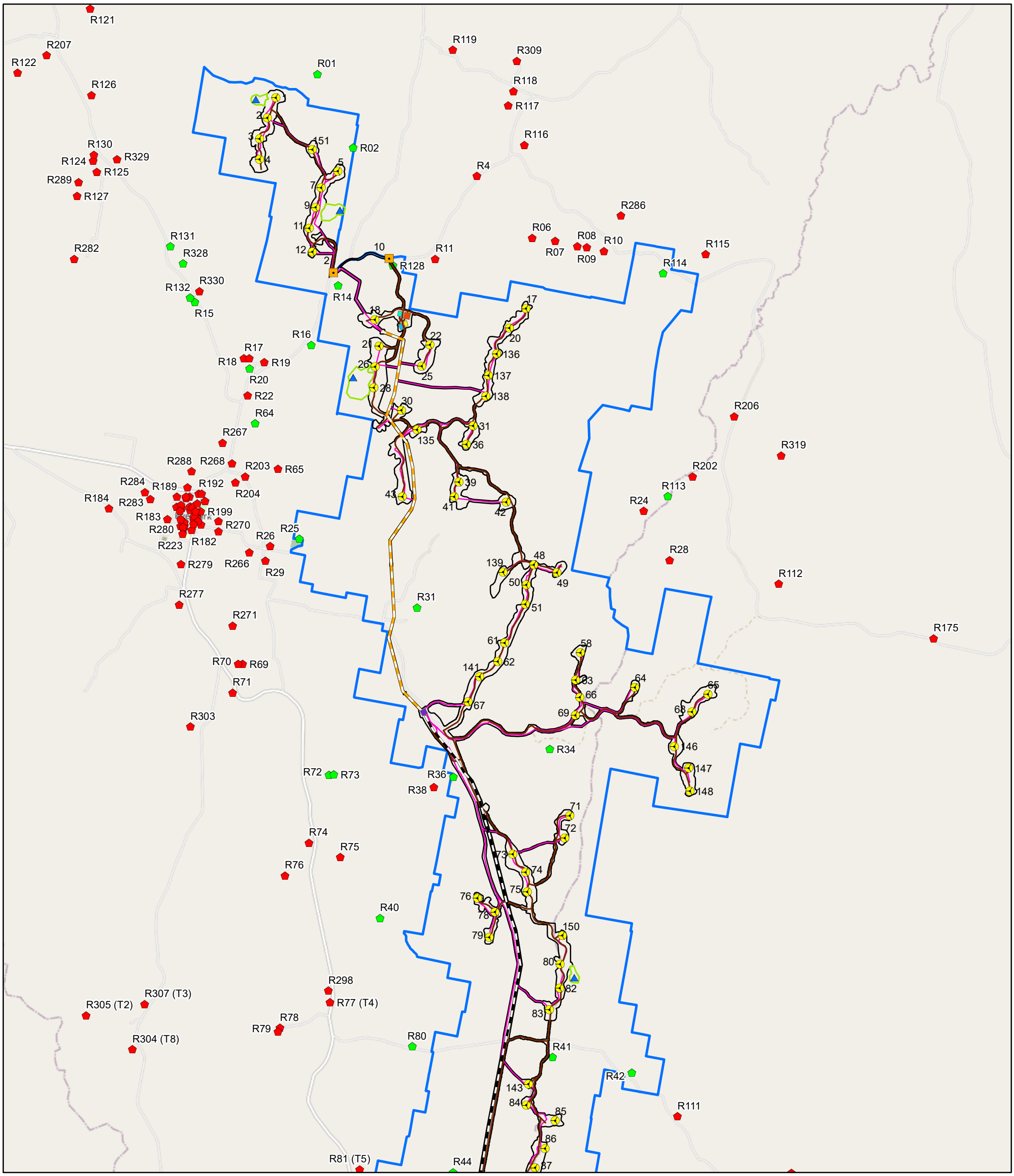

Indicative Turbine Layout
Site Access Points
Permanent Met Masts
Access Tracks
Underground Cable (33kV)
Transmission Line (33kV)
Transmission Line (Up to 330kV)
TransGrid Transmission Line (330kV)
Collector Substation
Connection Substation
Temporary Batch Plants
O&M Facility

Temporary Construction Compounds
Temporary Laydown Area
Development Corridor – Wind Farm
Development Corridor – Permanent Met Masts
Project Boundary

Residences

Associated
Non-Associated

Note 1. The alignment of the revised access tracks and revised underground cable is based on an optimised infrastructure layout (based on the micro-siting allowance in the Development Consent).
All infrastructure is indicative only.

Note 2. The Project Boundary is based on publicly available cadastre and during detailed design will be updated for the actual property boundaries and road reserves.

N

Date: 12/03/2021
Version: B

0 1 2
Kilometres

GDA 1994 MGA Zone 55
1:70,000

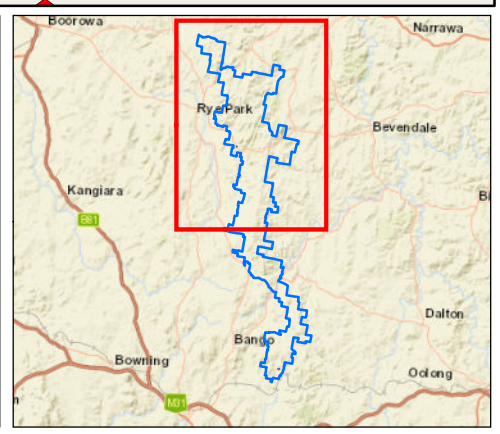

Document Path: G:\GIS\Project Data\Development\NSW\RyePark\Maps\Working\RPWF_ALI12B_Updated Development Layout_20210312.mxd

Rye Park Wind Farm

Updated Development Layout

Page 1 of 2

renewables

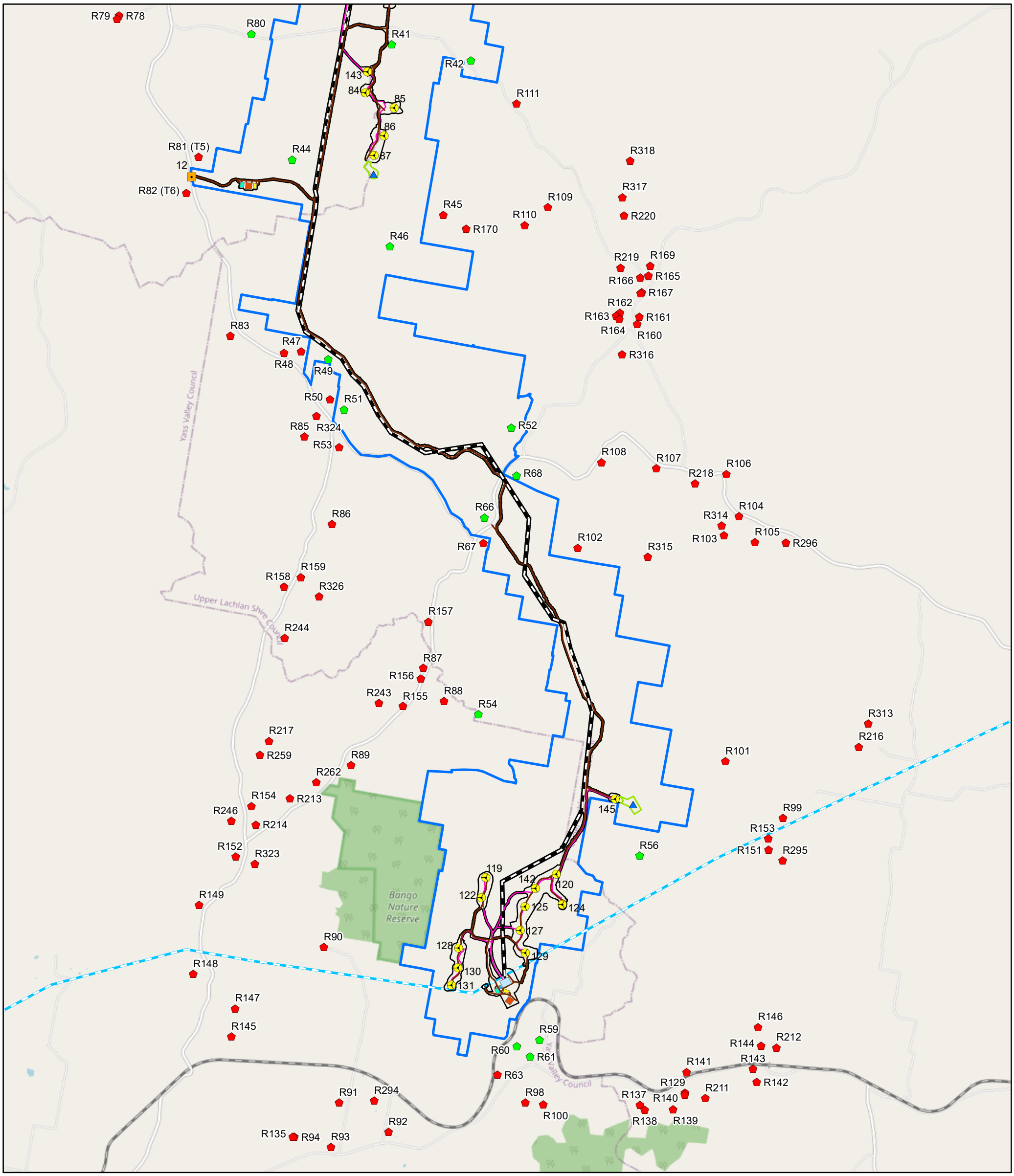

- Indicative Turbine Layout
- Site Access Points
- Permanent Met Masts
- Access Tracks
- Underground Cable (33kV)
- Transmission Line (33kV)
- Transmission Line (Up to 330kV)
- TransGrid Transmission Line (330kV)
- Collector Substation
- Connection Substation
- Temporary Batch Plants
- O&M Facility
- Temporary Construction Compounds
- Temporary Laydown Area
- Development Corridor – Wind Farm
- Development Corridor – Permanent Met Masts
- Project Boundary

Residences

- Associated
- Non-Associated

Note 1. The alignment of the revised access tracks and revised underground cable is based on an optimised infrastructure layout (based on the micro-siting allowance in the Development Consent). All infrastructure is indicative only.

Note 2. The Project Boundary is based on publicly available cadastre and during detailed design will be updated for the actual property boundaries and road reserves.

N

Date: 12/03/2021
Version: B

0 1 2
Kilometres

GDA 1994 MGA Zone 55
1:70,000

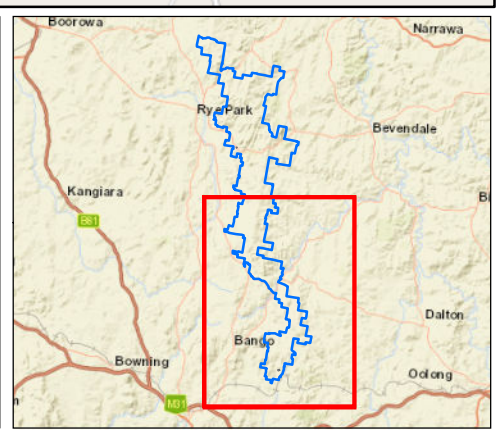

Document Path: G:\GIS\Project Data\Development\NSW\RyePark\Maps\Working\RPWF_ALI12B_Updated Development Layout_20210312.mxd

Rye Park Wind Farm

Updated Development Layout

renewables