

Photomontage 13

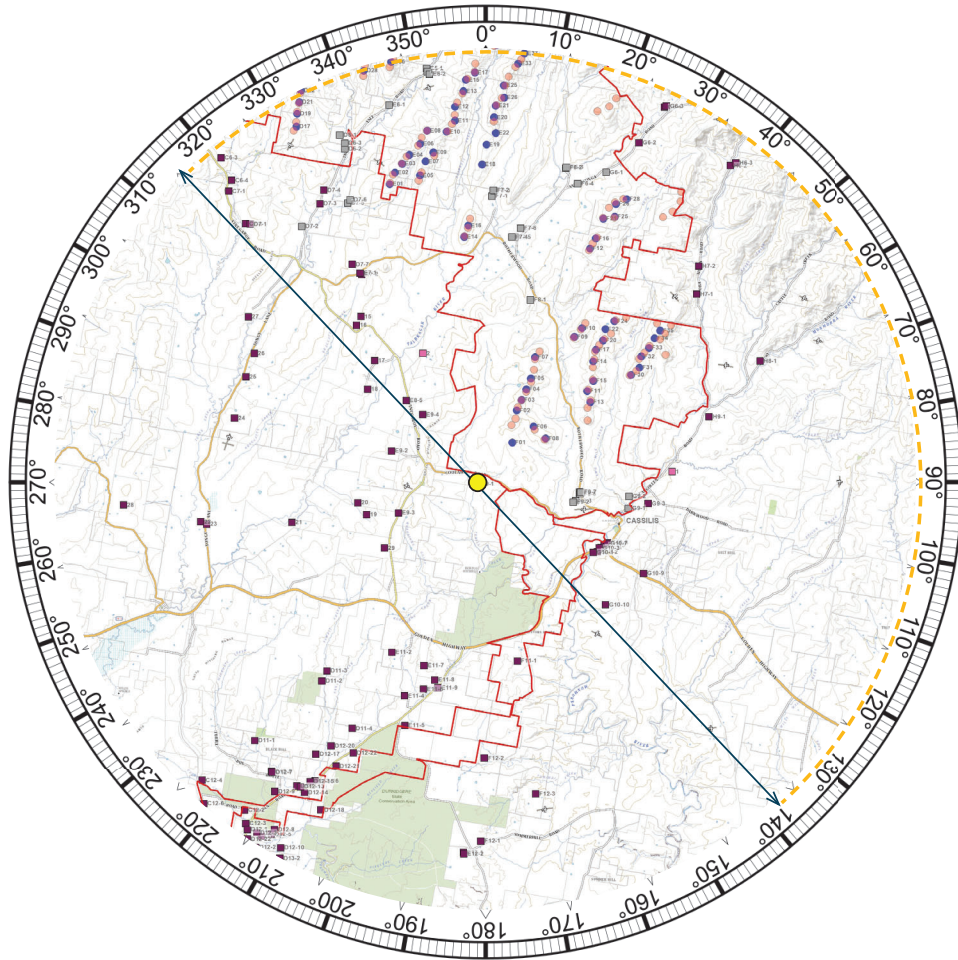


Figure C.13 Photomontage 13 Location and Viewing Direction

Aerial image - Source: Sixmaps 2020


Photomontage 13

| | |
|--|-------------------------------|
| Location: | Coolah Road |
| Photograph Date and Time: | 29th May 2020 10:44am |
| Coordinates: | 31°59'24.39"S 149°55'9.99"E |
| Distance to nearest visible WTG: | 1.87 km (F01) |
| Viewing Direction: | Northeast |
| Elevation: | 488m |
| Original LVIA Location Reference (GBD 2014): | Not assessed in original LVIA |


LEGEND

- Involved Dwelling
- Non-involved Dwelling
- Approved turbine: 165 m blade tip height
- Proposed turbine: 215 m blade tip height
- Photomontage location
- - - Extent of photomontage field of view

Photomontage 13



RTS Project View



Approved Project View